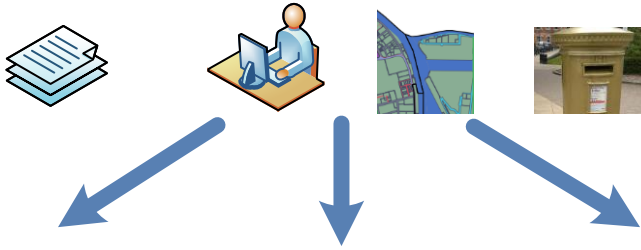


Eye-TERRIER: Your Land Information



Eye-TERRIER Interactive Map Solution / Web Site




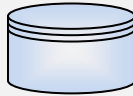
Geographic Data

e.g. Ordnance Survey,
Topographic Survey,
Aerial Imagery,
Most GIS Formats



Terrier Data

SQL Server/
Express Database



Attached Documents

e.g. Land Registry Titles,
Deeds, photographs, reports,
videos, drawings, etc.

- ✓ Land Registry Title Ref.
- ✓ Identify Freeholders and Leaseholders
- ✓ Joint ownership
- ✓ Covenants and restrictions

- ✓ Deed Ref.
- ✓ Authority code
- ✓ Discrepancies and data quality
- ✓ Joint ownership

- ✓ Wayleaves etc.
- ✓ Integrate LLPG UPRN and USRN details
- ✓ Tenancy Details
- ✓ Etc.

Update, Query, View and download Land, Asset and Site information using *Eye-TERRIER* via the Internet or the Office Network

Provide the information needed to external users



Land/Property Owner/Estates



Land/Property Consultant/Planning



Solicitor/Legal/CPO



Public Users/Consultation